



Fig. 25. Unita' costiera 36.



Fig. 26. Unita' costiera 36.




Fig. 27. Unita' costiera 35.



Fig. 28. Unita' costiera 35.



Fig. 29. Tratto costiero tra le unita' 32 (in primo piano) e 110 (sullo sfondo).



Fig. 30. Costa meridionale vista dall'unita' 32.




Fig. 31. Unita' costiera 32 (Porto di Castro).



Fig. 32. Unita' costiera 32 (Porto di Castro).



Fig. 33. Unita' costiera 32 (zona interna).



Fig. 34. Unita' costiera 27 (Seno di Acquaviva). In primo piano il punto di contatto con l'unita' 110.



Fig. 35. Unita' costiera 110.




Fig. 36. Unita' costiera 27 (Seno di Acquaviva).




Fig. 37. Unita' costiera 27 (Seno di Acquaviva).




Fig. 38. Unita' costiera 27 (Seno di Acquaviva).



Fig. 39. Unita' costiera 1.



Fig. 40. Unita' costiera 1.




Fig. 41. Unita' costiera 1.




Fig. 42. Unita' costiera 1 (Marina di Andrano).




Fig. 43. Unita' costiera 1 (Marina di Andrano).




Fig. 44. Unita' costiera 24 (presso Torre di Andrano).




Fig. 45. Unita' costiera 24 (presso Torre di Andrano).




Fig. 46. Unita' costiera 1 (presso Torre di Andrano).



Fig. 47. Unita' costiere 22 (in primo piano) e 24 (sullo sfondo).



Fig. 48. Unita' costiera 22.